



GERBANG PERKHIDMATAN DALAM TALIAN KERAJAAN (GOS GATEWAY)

User Manual

MyDestinasi



**UNIT PEMODENAN TADBIRAN DAN PERANCANGAN PENGURUSAN
MALAYSIA (MAMPU),
JABATAN PERDANA MENTERI**

November 2020





	Tajuk Dokumen: User Manual – MyDestinasi				
	Tahap Keselamatan: Terbuka	No. Dokumen: PMP-20026	Versi: A	Muka surat: 1	

Table Of Content

1.	Introduction.....	2
1.1	Purpose of User Manual.....	2
1.2	User Category	2
1.3	User Manual Structure	2
2.	MyDestinasi Services Access.....	3
2.1	Search by State.....	4
2.2	Search by User Location	6
2.3	Search by Keyword	10

	Tajuk Dokumen: User Manual – MyDestinasi				 <small>BERSAMA-SAMA MELAKSANAKAN TRANSFORMASI</small>
	Tahap Keselamatan: Terbuka	No. Dokumen: PMP-20026	Versi: A	Muka surat: 2	

1. Introduction

MyDestinasi is a platform developed to help user to search for a specified location either by state or user location in Portal MyGovernment.

1.1 Purpose of User Manual

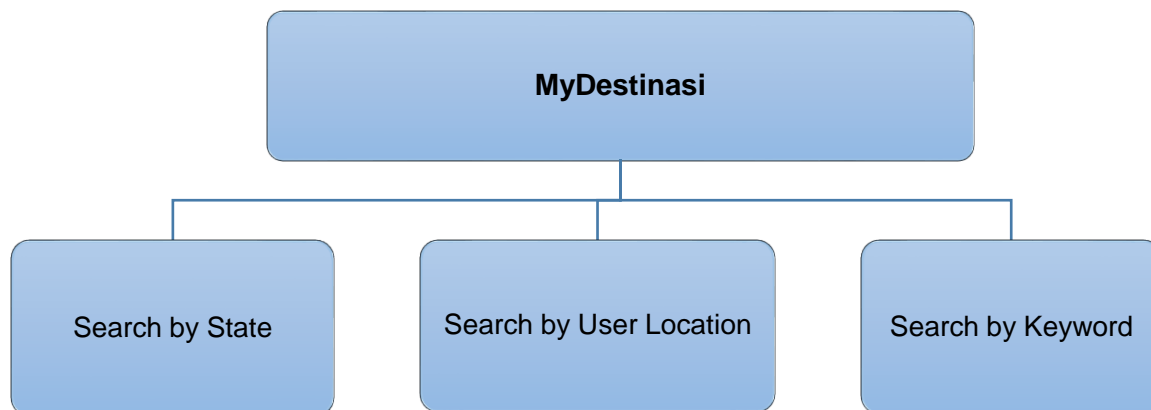
This manual was developed as a user guide and reference for easy understanding of MyDestinasi services process flow.

1.2 User Category



No	User Category	Description
1.	User	Users can be either Citizen, Non-Citizen and Permanent Resident

1.3 User Manual Structure

User manual structure as follows:



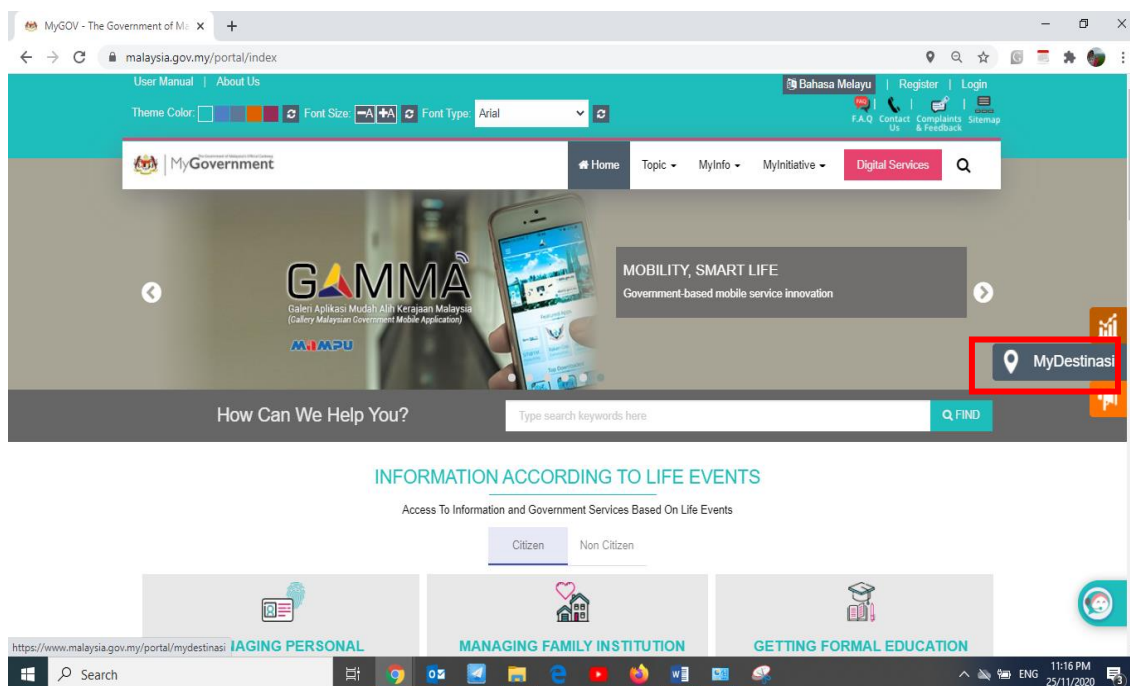
Para	Topic	Description
2.0	MyDestinasi	Access to MyDestinasi services
2.1	Search by State	Destination search by state selection
2.2	Search by User Location	Destination search by user location information
2.3	Search by Keyword	Search by Name and Address in search result


	Tajuk Dokumen: User Manual – MyDestinasi				 BERSAMA-SAMA MELAKSANAKAN TRANSFORMASI
	Tahap Keselamatan: Terbuka	No. Dokumen: PMP-20026	Versi: A	Muka surat: 3	



2. MyDestinasi Services Access


MyDestinasi services access in Portal MyGovernment is available through the URL <https://www.malaysia.gov.my/portal/index>. MyDestinasi services can be accessed by any Portal MyGovernment user. No registration required in Portal MyGovernment to access MyDestinasi services.

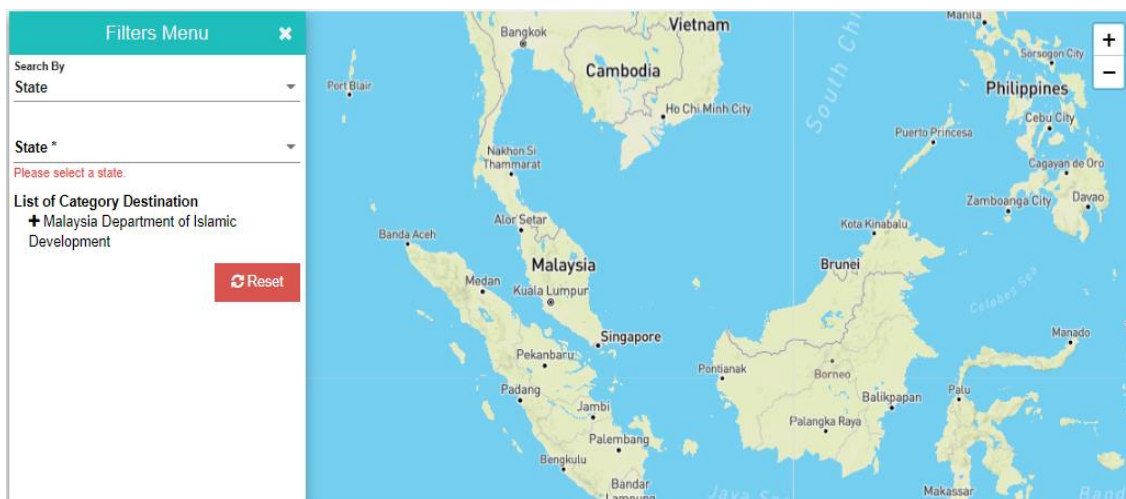
MyDestinasi pages could be accessed as following:



- i. Click  icon at the right corner of the Portal MyGovernment.

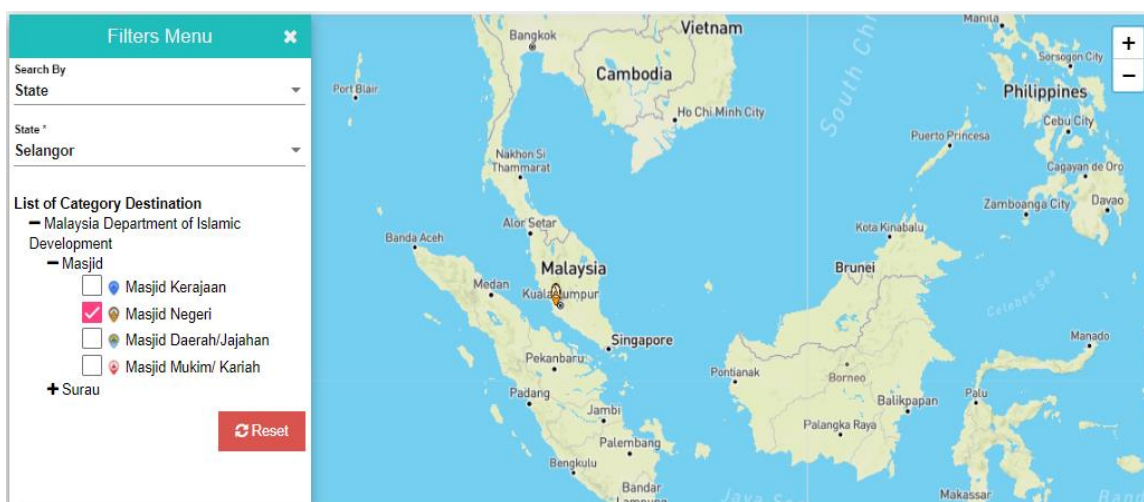
	Tajuk Dokumen: User Manual – MyDestinasi				
	Tahap Keselamatan: Terbuka	No. Dokumen: PMP-20026	Versi: A	Muka surat: 4	

- ii. Click  icon to proceed to MyDestinasi main page. The following screen will be displayed:





- iii. There are 2 type of searching method in MyDestinasi services as follows:
- Search by State; AND
 - Search by User Location

2.1 Search by State





- Select **Search by “State”** from the selection list.
- Select **State*** from available list.

	Tajuk Dokumen: User Manual – MyDestinasi				
	Tahap Keselamatan: Terbuka	No. Dokumen: PMP-20026	Versi: A	Muka surat: 5	



iii. Select **List of Category Destination**. (User may also choose more than one Category Selection). Next, search result will be displayed as follows:

iv. Click  to reset search selection criteria.

Search Result **1** Search by Name and Address

No.	Name	Address	Phone No.	See on map	More Info
1	MASJID SULTAN SALAHUDIN ABDUL AZIZ SHAH	PERSIARAN MASJID SHAH ALAM SELANGOR, 40000 Selangor	03 55199988		

Legend:

-  Latitud & Longitud in the correct format.
-  Latitud & Longitud in the incorrect format / No Latitud & Longitud.

v. Click  icon at **See on map** to view destination map as following display:





vi. Click  icon at **More Info** to view detail information of selected location ; AND

 **Location Details Information**

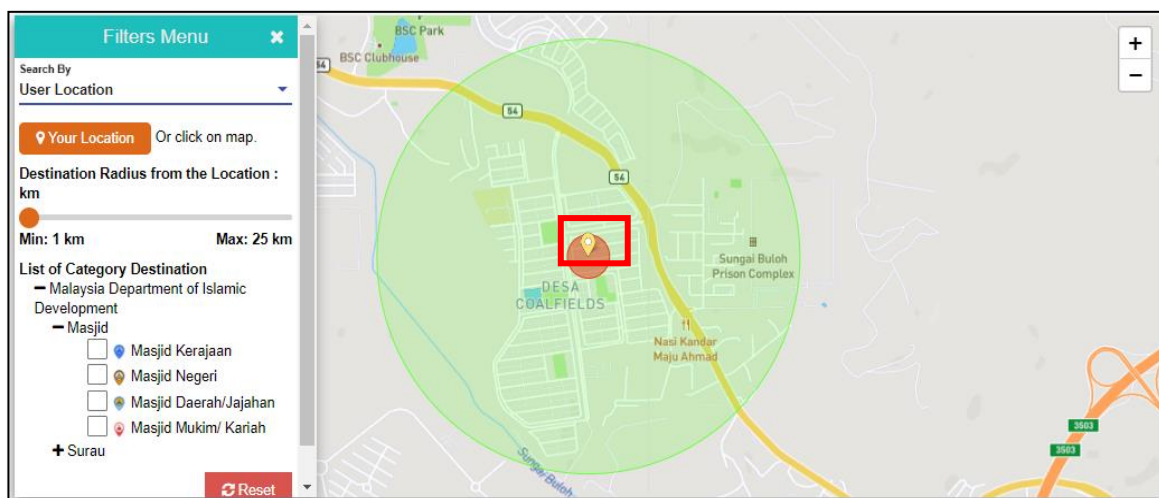
Location Name	: MASJID SULTAN SALAHUDIN ABDUL AZIZ SHAH
Address	: PERSIARAN MASJID SHAH ALAM SELANGOR, 40000 Selangor
Phone No.	: 03 55199988




vii. Click  .



	Tajuk Dokumen: User Manual – MyDestinasi				
	Tahap Keselamatan: Terbuka	No. Dokumen: PMP-20026	Versi: A	Muka surat: 6	

2.2 Search by User Location



- Select **Search by “User Location”** from the available option.
- Click **Your Location** to set your current location. When **[Your Location]** is clicked,  you will be brought to current location map (**Note: For this feature, user needs to activate the GPS or location first to access the current location**); OR



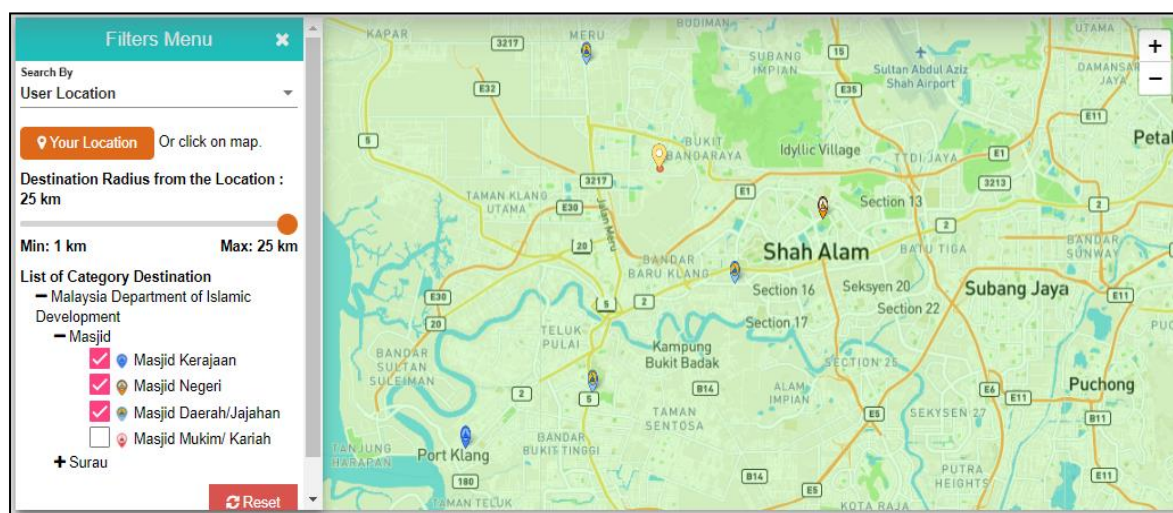
	Tajuk Dokumen: User Manual – MyDestinasi				
	Tahap Keselamatan: Terbuka	No. Dokumen: PMP-20026	Versi: A	Muka surat: 7	

iii. Click at any location on map to choose new location.
















iv. Scroll Radius Destination Radius from the Location will be automatically updated.

v. Select **List of Category Destination**. User may select more than one category destination. Search result number will be displayed on the map as per marking. Search result will be as follows; OR





vi. Click  to reset search option criteria.

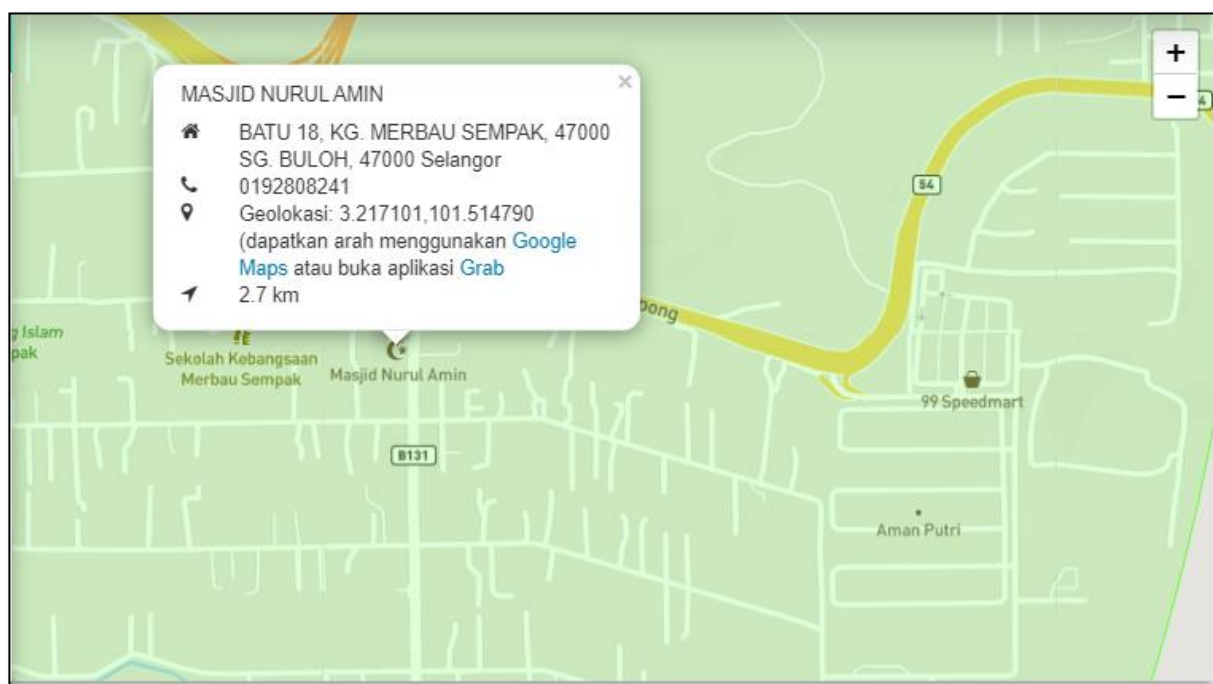
	Tajuk Dokumen: User Manual – MyDestinasi				
	Tahap Keselamatan: Terbuka	No. Dokumen: PMP-20026	Versi: A	Muka surat: 8	



HASIL CARIAN 					
Carian berdasarkan Nama dan Alamat					
Jabatan Kemajuan Islam Malaysia					
Bil.	Nama	Alamat	No. Telefon	Lihat di peta	Maklumat Lanjut
1	MASJID NURUL AMIN	BATU 18, KG. MERBAU SEMPAK, 47000 SG. BULOH, 47000 Selangor	0192808241		
2	MASJID JAMEK JAMIUL EHSAN	KAMPUNG KJBU GAJAH, 47000 SG. BULOH, 47000 Selangor	0196932448		
3	MASJID AT - TAUFIQIAH	KAMPUNG SERI SENTOSA, BESTARI JAYA, 45600 BTG. BERJUNTAI, 45600 Selangor	012-3689567		
4	MASJID AN-NUR	JALAN SERI PAGI 13 TAMAN SAUJANA UTAMA, 47000 Selangor	019-3320076		
5	MASJID SAUJANA UTAMA	TAMAN SAUJANA UTAMA 2, 47000 Selangor	019-9820400		

Petunjuk:

-  Latitud & Longitud dalam format yang betul.
-  Latitud & Longitud dalam format yang tidak betul / Tiada Latitud & Longitud.

vii. Click  icon at **See on map** to view destination map as following display:



	Tajuk Dokumen: User Manual – MyDestinasi				
	Tahap Keselamatan: Terbuka	No. Dokumen: PMP-20026	Versi: A	Muka surat: 9	



viii. Click  icon at **More Info** to view detail information of selected location ; AND

 **Location Details Information**

Location Name	: MASJID SULTAN SALAHUDIN ABDUL AZIZ SHAH
Address	: PERSIARAN MASJID SHAH ALAM SELANGOR, 40000 Selangor
Phone No.	: 03 55199988

 OK

ix. Click  .

	Tajuk Dokumen: User Manual – MyDestinasi				
	Tahap Keselamatan: Terbuka	No. Dokumen: PMP-20026	Versi: A	Muka surat: 10	

2.3 Search by Keyword



User may use Name or Address from the search result.

i. Key in **Name and Address**. Search Result screen will be displayed as follows:



Search Result **1 from 11**

Search by Name and Address
no 25 jalan tunku

Malaysia Department of Islamic Development

No.	Name	Address	Phone No.	See on map	More Info
1	MASJID TUANKU MIZAN ZAINAL ABIDIN	NO 25 JALAN TUNKU ABD RAHMAN PRSEINT 3 PUSAT PENTADBIRAN KERAJAAN PERSEKUTUAN, PUTRAJAYA, 62100 Wilayah Persekutuan Putrajaya	0388804300		

Legend:

-  Latitud & Longitud in the correct format.
-  Latitud & Longitud in the incorrect format / No Latitud & Longitud.